

Explore the Data

Build Comparisons

Download Data

About This Site

View **All Lakes**

DATA SOURCES

WATER QUALITY (EPA)

SU

MI

HU

ER

ON

SEABIRD DEPTH PROFILE (EPA)

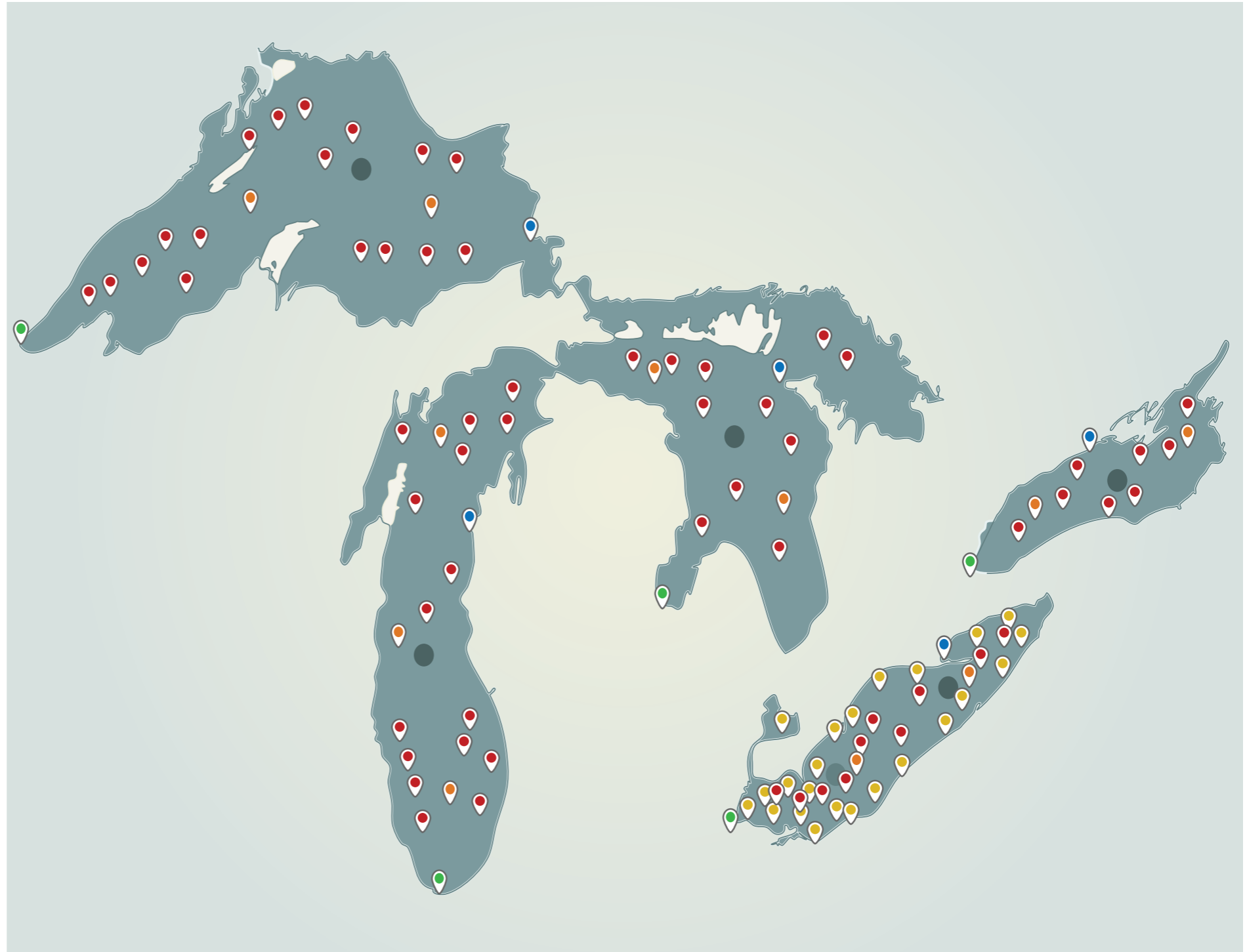
SEDIMENT DISCHARGE (USGS)

CONTAMINANTS (GSFMP)

AIR POLLUTANTS (IADN)

LAKE ERIE TASK FORCE

WATER QUALITY BASIN AVG (EPA)



Explore the Data

Build Comparisons

Download Data

About This Site

View All Lakes

DATA SOURCES

WATER QUALITY (EPA)

SU  LAKE SUPERIOR MONITORING SITE 06  
MI   
HU   
ER   
ON

SEABIRD DEPTH PROFILE (EPA)

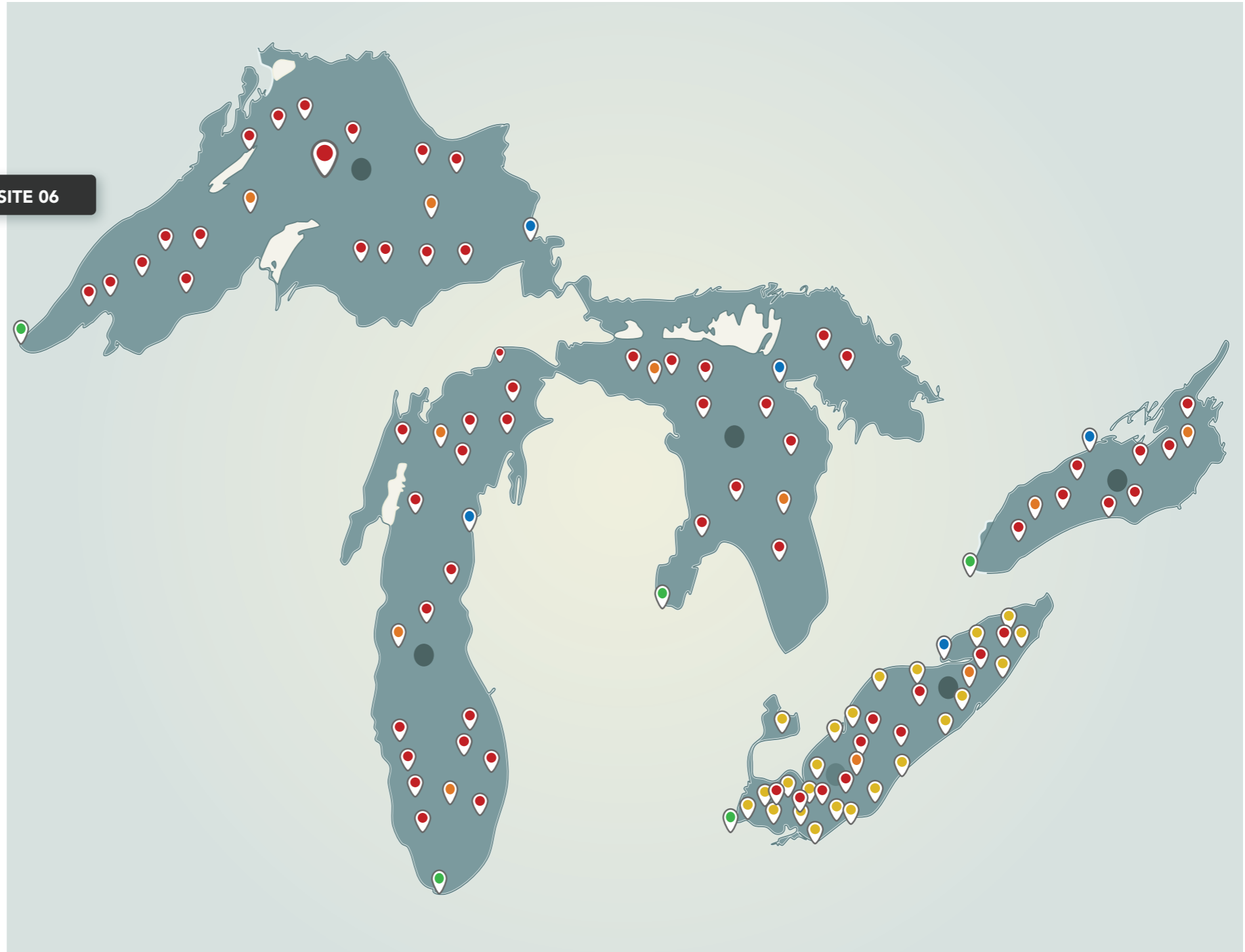
SEDIMENT DISCHARGE (USGS)

CONTAMINANTS (GSFMP)

AIR POLLUTANTS (IADN)

LAKE ERIE TASK FORCE

WATER QUALITY BASIN AVG (EPA)



Explore the Data

Build Comparisons

Download Data

About This Site

View **All Lakes**

DATA SOURCES

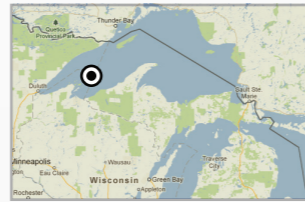
- WATER QUALITY (EPA)
- SEABIRD DEPTH PROFILE (EPA)
- SEDIMENT DISCHARGE (USGS)
- CONTAMINANTS (GSFMP)
- AIR POLLUTANTS (IADN)
- LAKE ERIE TASK FORCE
- WATER QUALITY BASIN AVG (EPA)

WATER QUALITY MONITORING SITE (EPA) : SUPERIOR 06

TREND LINE

DISTRIBUTION

- Phosphorus
- Chlorophyll a
- Nitrogen
- Silica

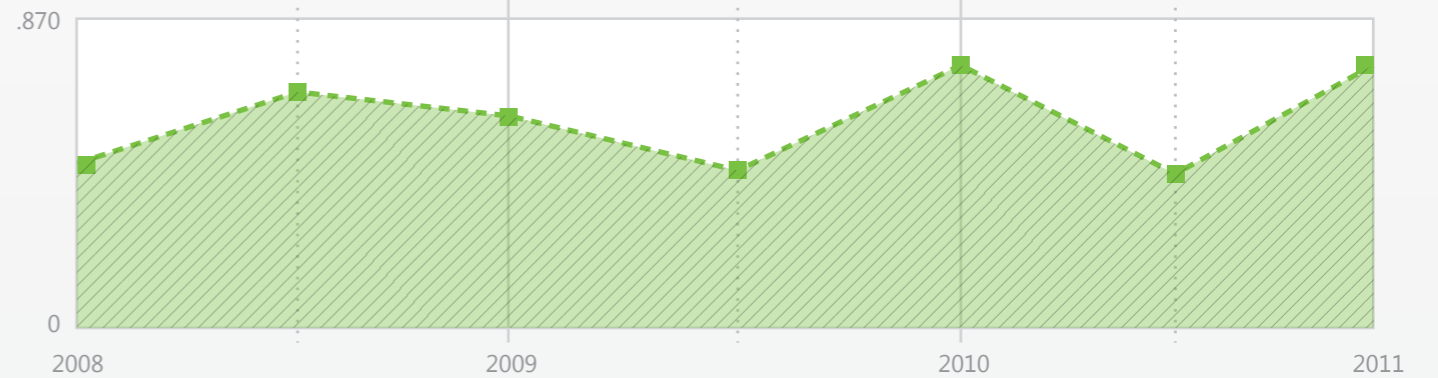
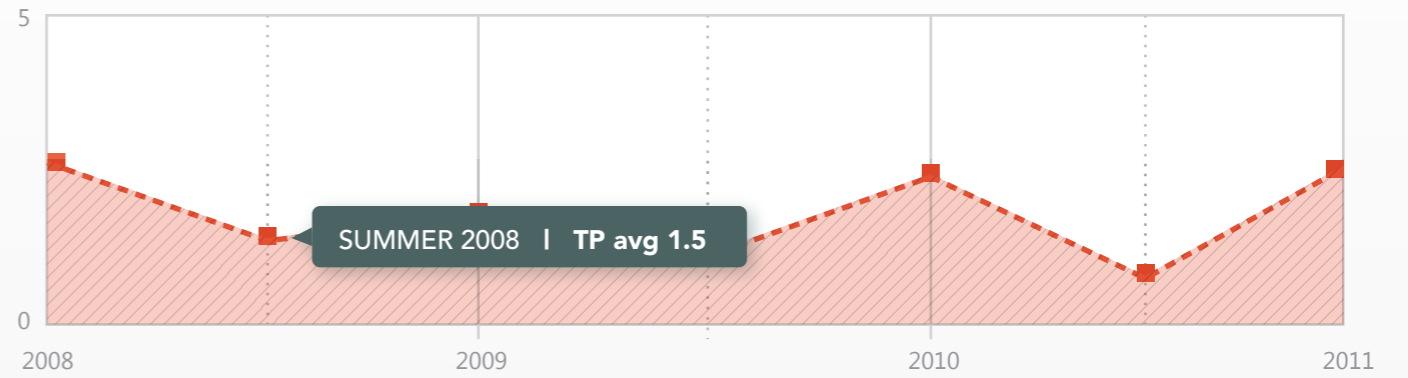


Date Range

1996 2001 2006 2011

2011-2008

Download This Data



Explore the Data

Build Comparisons

Download Data

About This Site

COMPARE LAKES

SELECT LAKES TO COMPARE

- LAKE SUPERIOR
- LAKE MICHIGAN
- LAKE HURON
- LAKE ERIE
- LAKE ONTARIO

SELECT DATA SOURCE

WATER QUALITY (EPA)

SELECT PARAMETER

TOTAL PHOSPHORUS

COMPARING LAKE SUPERIOR AND LAKE MICHIGAN: TOTAL PHOSPHORUS

TREND LINE

DISTRIBUTION

Total Phosphorus

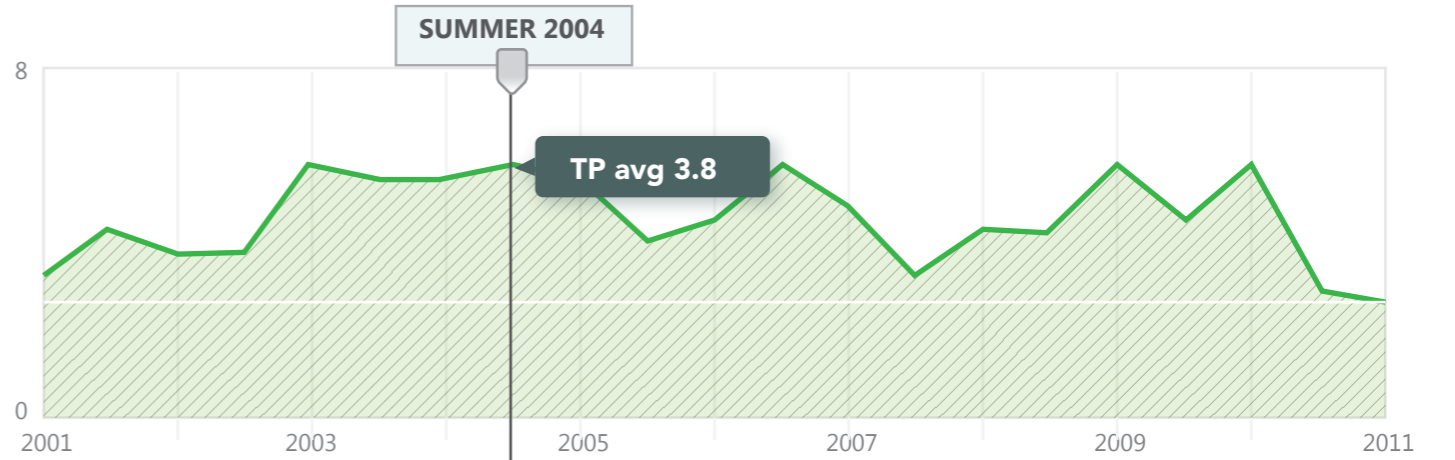
Date Range



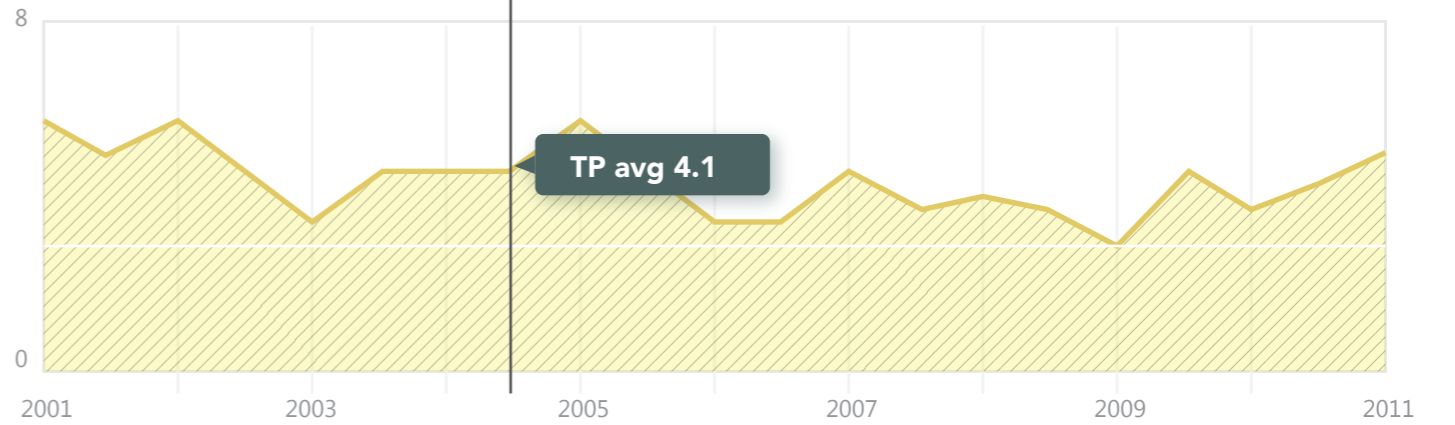
2011-2001

Download This Data

Lake Superior



Lake Michigan



Explore the Data

Build Comparisons

Download Data

About This Site

COMPARE **STATIONS** ▼

SELECT STATIONS TO COMPARE CLEAR ALL

**WATER QUALITY (EPA)**

**SUPERIOR**

01 02 03 04 05 06 **07** 08 09  
10 11 12 13 14 15 16 17 18  
19 20

**MICHIGAN**

**HURON**

**ERIE**

**ONTARIO**

**SEDIMENT**

**SU 01**  **MI 01**  **HU 01**  
 **ER 01**  **ON 01**

**AIR POLLUTANTS**

**CONTAMINANTS**

**LAKE ERIE TASK FORCE**

COMPARING WATER QUALITY STATION SUPERIOR 07 AND SEDIMENT STATION SU 01

CLEAR ALL

TREND LINE

DISTRIBUTION

Date Range

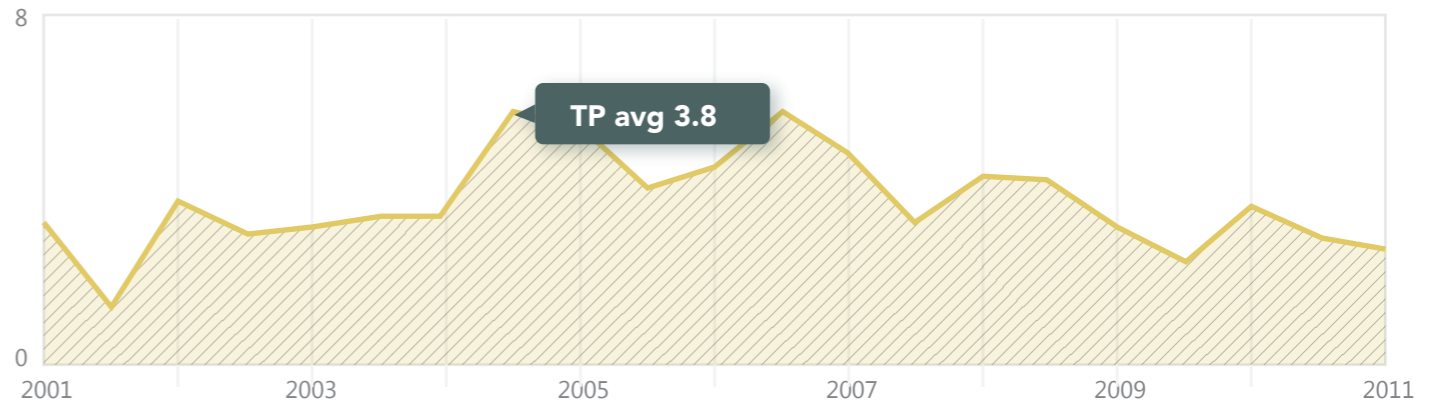


2011-2001

Download This Data

Water Quality Station:  
**Superior 07**

Chlorophyll a ▼



Sediment Station:  
**SU 01**

Annual Average

