













Explore Page and Detail Page V3 - Features

Note: Bold elements are priorities for GLM in May 2018.















Explore Page

Items with JIRA ticket when available:

- Being able to toggle the sites using the left navigation. If you close a source, you can hide them in v2.
- On GLTG and IMLCZO there are different options than explore by source: Explore Data by watersheds, feature watersheds, explore by categories.
- **Organize the pills in the left navigation by lake?**  [GEOD-1086](#) - Explore page Left Navigation Updates 
- **Set order of the cards/sources on the left navigation. It should be by configuration instead of alphabetically. We want water quality first for GLM?**  [GEOD-1086](#) - Explore page Left Navigation Updates 
- Bug with sensors disappearing when you go back to the explore page from the detail page  [GEOD-972](#) - Explore Page popup issue 
 - Fixed in  [GEOD-1088](#) - Clicking on a pill in explore page doesn't open the popup 
- Optional Info Boxes for each Source  [GEOD-1090](#) - V3 Optional Info Buttons on the Explore Page 
 - The same popup information needs to be available in the detail page and the About Page.
- Optional User Choice to disable Clustering on the Maps  [GEOD-1091](#) - V3 Maps User Disable Clustering 

Detail Page

Items with JIRA ticket when available:

- **Have different parameters on each tab**  [GEOD-895](#) - Handle configuration for parameters on different tabs (Depth, nutrients, biology) 
- Have the time series graphs
 - Allow all graphs to show the same time frame (is this a desired thing for IMLCZO or should it be a configuration?)
 - Color code each graph with the parameters.
 - Have some configuration for the colors of the graphs?
- **Have more details than the title. Add the source before the name of the site and an icon with the color ?**
 - **Planning on adding this to GEOD-895**
- **The names of the tabs are not configurations right now. They vary by source. They can be: Contaminants (Fish Program), Nutrients (EPA), Tributary Loading (Heidelberg) ...**
 - Planning on adding this to GEOD-895
- **Handling different binning. Some configuration where the source is binned with seasons or the other scaling binning.**
- Box and whiskers for time series  [GEOD-1094](#) - V3 Detail Page Add Box and Whisker 
- Time filtering  [GEOD-873](#) - Date and Season controls for detail page 
- Download data links (Apply the selected parameters criteria and the data range)  [GEOD-878](#) - Create download button for detail page 
 - May need GEOD-873 or be updated after GEOD-873
- Information buttons optional next to: Selected Parameters, Time Series. Box and Whiskers  [GEOD-1089](#) - V3 Optional Info Buttons on the Detail Page 
- Update mini map to show an icon instead of a dot, and have the dot match the source color.
 - Michelle Pitcel did this while working on  [IMLCZO-230](#) - Mobile Detail Page Improvements 
- Lines on Graphs Optional  [GEOD-1093](#) - V3 Detail Page Graph Lines Optional 

GD3 Explore Epic Issues:  [GEOD-865](#) - GD3 Explore and Detail pages 