



Search by Parameter, Location, or Data Source

Run Query

### LOCATIONS

- Lake Huron
- Lake Michigan
- Lake Ontario
- Lake Superior
- Lake Erie East
- Lake Erie Center
- Lake Erie West

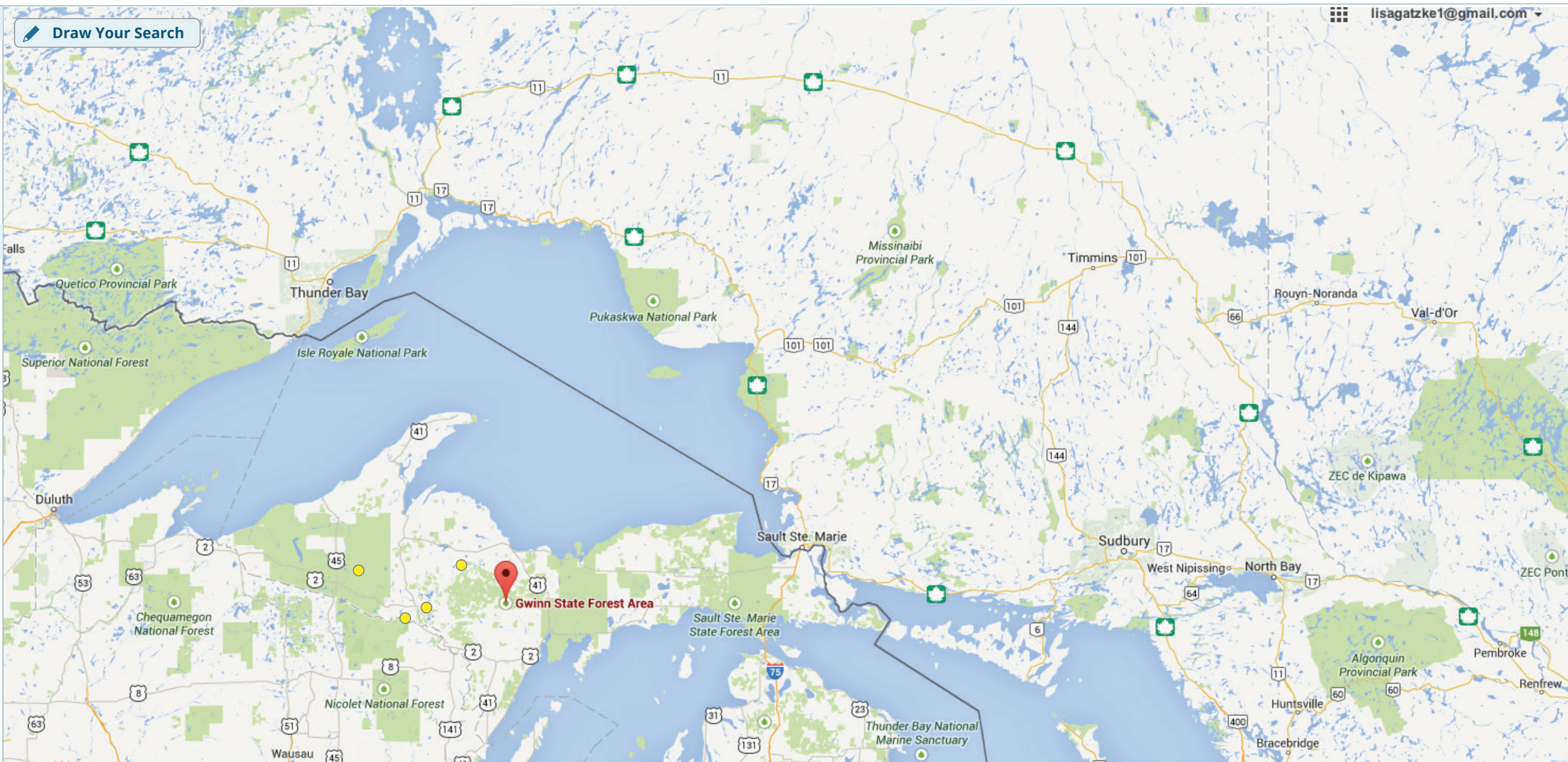
### PARAMETERS

- Zooplankton
- Toxaphene
- Total Phosphorus
- Temperature
- Silica
- River Discharge
- PCB's
- PBDE's
- Nitrogen
- Nitrate
- Mirex
- Mercury
- Dissolved Oxygen
- Dieldrin
- DDT
- Conductivity
- Chlorophyll a
- Chlorophyll
- Chlordanes
- Beam Attenuation

### DATA SOURCE

- EPA
- GSFMP
- IADN
- LEC
- USGS

### DATE RANGE



Results: Run Query to view results

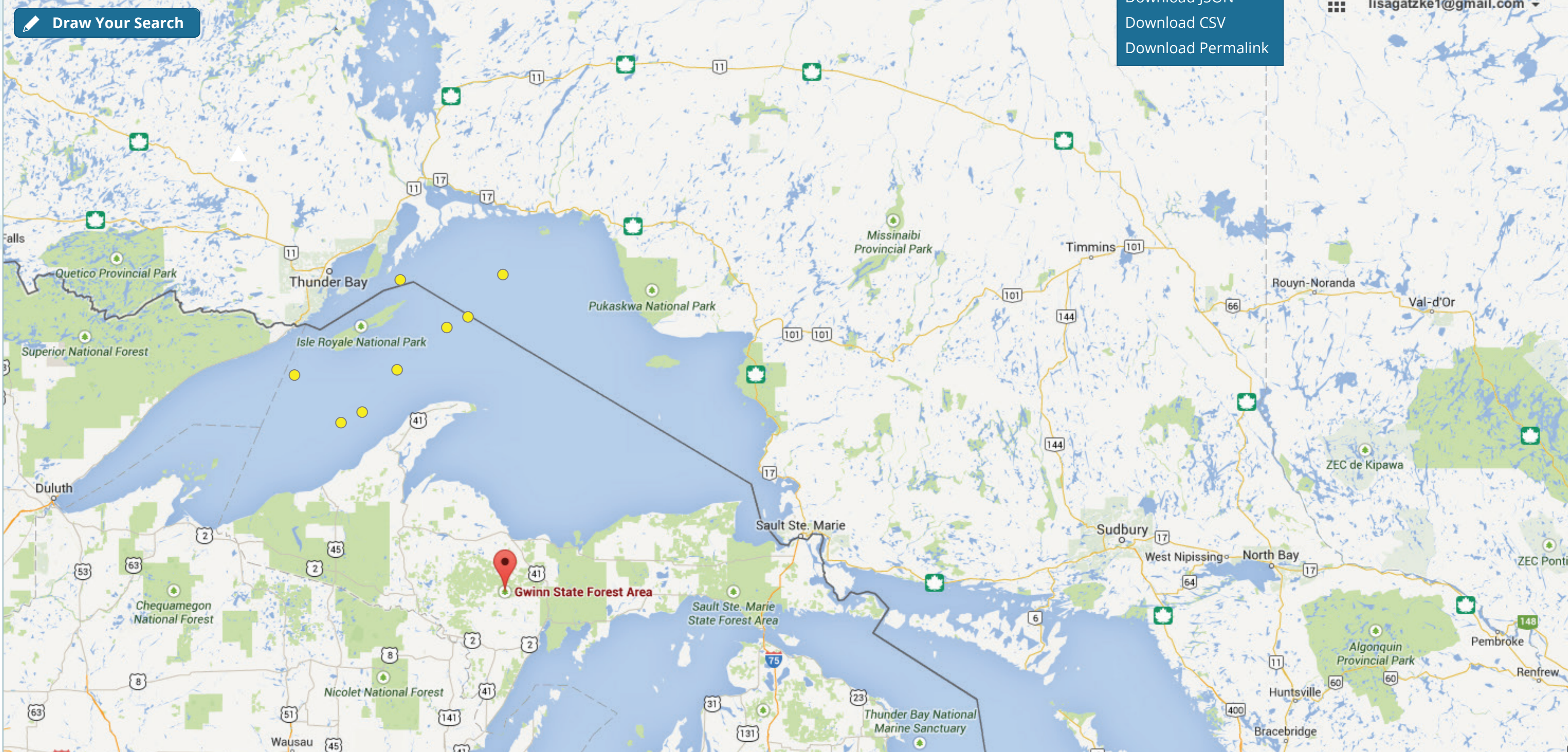


Your Query: **Total Phosphorus** OR **River Discharge**

**Visualize**

- [Download JSON](#)
- [Download CSV](#)
- [Download Permalink](#)

ilsagatzke1@gmail.com



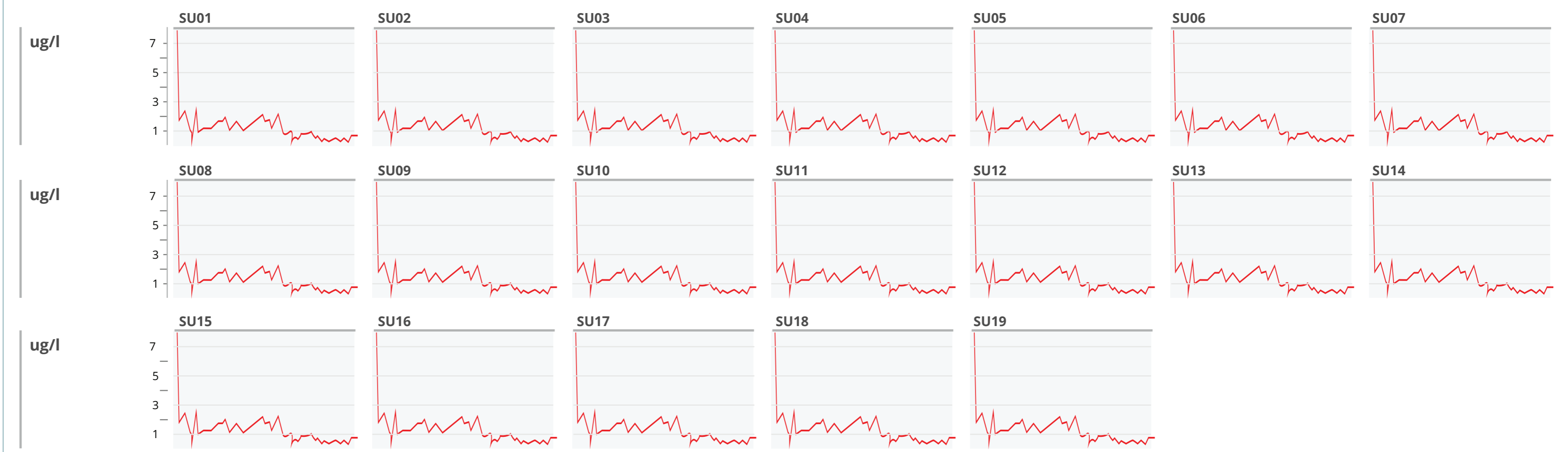
Results: **Query 1**

Showing 19 Sites for Total Phosphorus OR River Discharge AND Lake Erie West AND LEC

- [Download JSON](#)
- [Download CSV](#)
- [Download Permalink](#)
- [Save as PDF](#)

## LAKE SUPERIOR

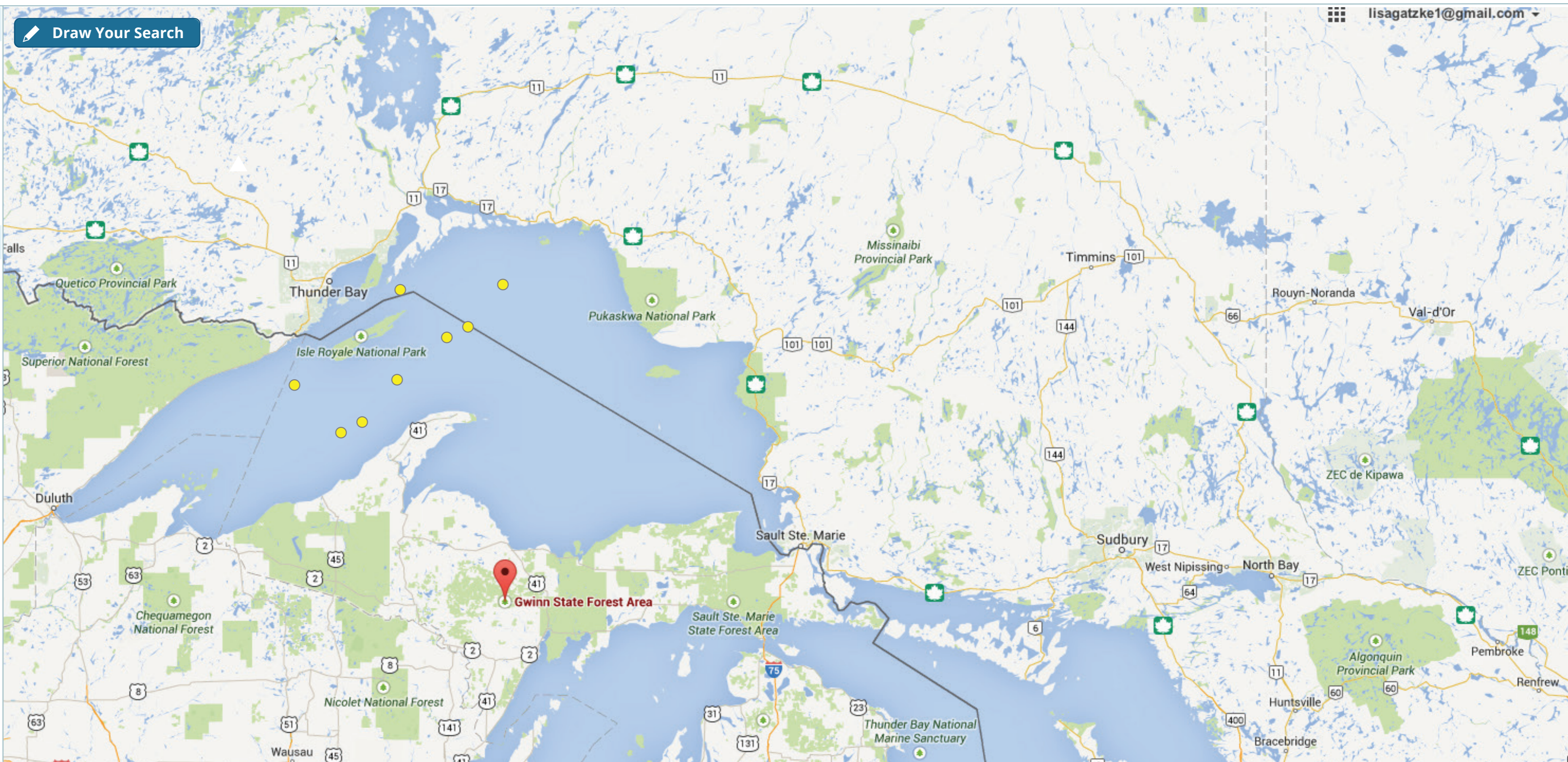
**Total Phosphorus** 19 Sites





Your Query: **Total Phosphorus** OR **River Discharge** AND **Lake Erie West** AND **LEC** Visualize

- LOCATIONS**
- Lake Huron
  - Lake Michigan
  - Lake Ontario
  - Lake Superior
  - Lake Erie East
  - Lake Erie Center
  - Lake Erie West**
- PARAMETERS**
- Zooplankton
  - Toxaphene
  - Total Phosphorus**
  - Temperature
  - Silica
  - River Discharge**
  - PCB's
  - PBDE's
  - Nitrogen
  - Nitrate
  - Mirex
  - Mercury
  - Dissolved Oxygen
  - Dieldrin
  - DDT
  - Conductivity
  - Chlorophyll a
  - Chlorophyll
  - Chlordanes
  - Beam Attenuation
- DATA SOURCE**
- EPA
  - GSFMP
  - IADN
  - LEC**
  - USGS
- DATE RANGE**



Results: **Query 1**

Showing 14 Sites for Total Phosphorus OR River Discharge AND Lake Erie West AND LEC

[Download JSON](#)
[Download CSV](#)
[Download Permalink](#)
[Save as PDF](#)

### LAKE ERIE WEST

#### Total Phosphorus 14 Sites

