



Select Locations, Parameters or Data Sources from the left panel OR Start by drawing your search on the map.

[Run Search](#) ▾

LOCATIONS

All Lakes ▾

PARAMETERS

Nutrients ▾

Sensor Data ▾

Contaminants ▾

River Discharge ▾

Aquatic Life ▾

DATA SOURCE

EPA ■

GSFMP ■

IADN ■

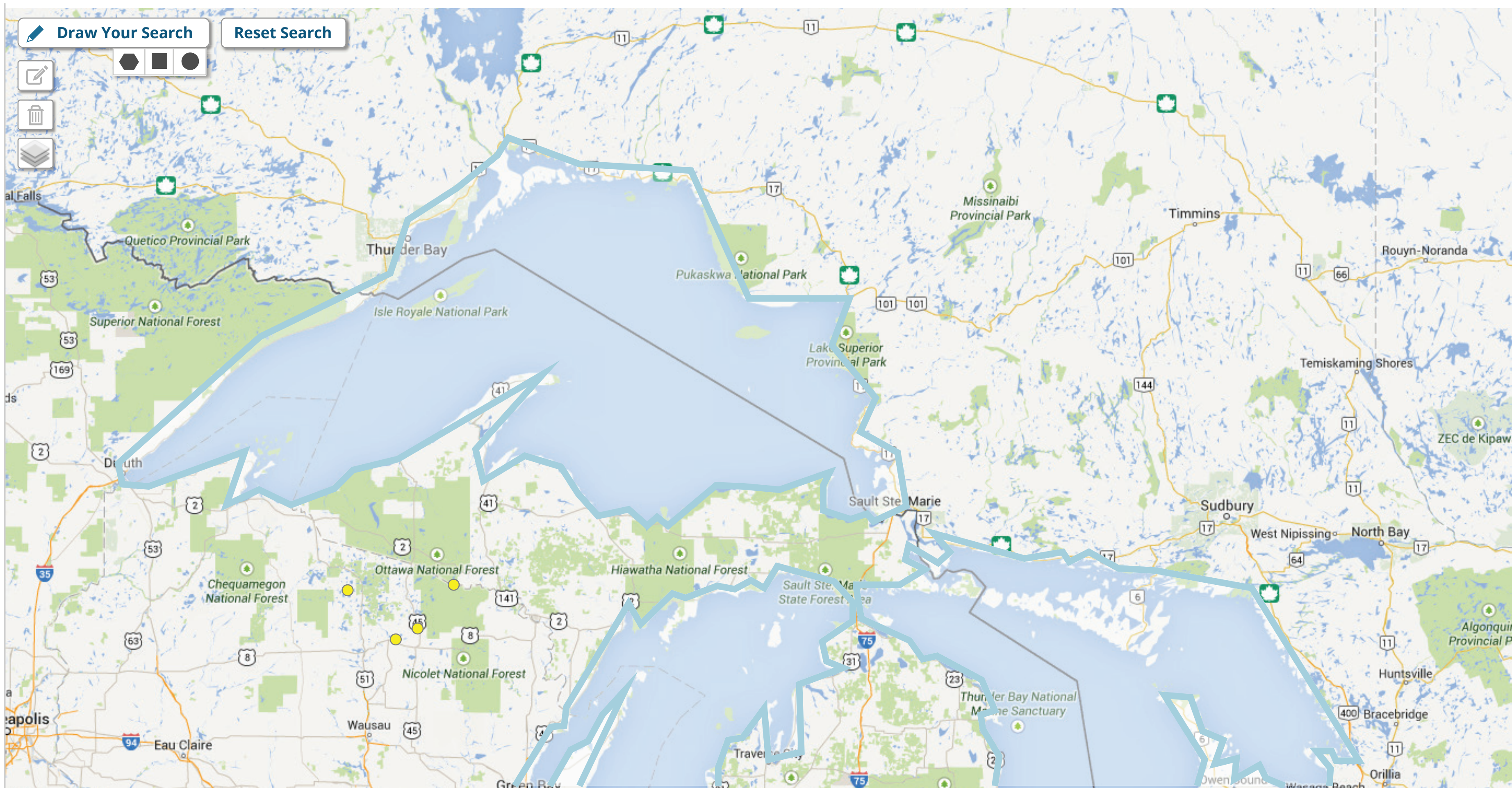
LEC ■

USGS ■

DATE RANGE

Begin Date
April ▾ 1995 ▾

Begin Date
June ▾ 2010 ▾



Results: Run Search to view results



Your Selections

[All Lakes](#)[Total Phosphorus](#)[Silica](#)[Nitrogen](#)[Chlorophyll a](#)[Toxaphene](#)[Boolean](#)[Run Search](#)

All Lakes AND (Total Phosphorus OR Silica OR Nitrogen OR Chlorophyll a OR Toxaphene)

LOCATIONS

All Lakes

PARAMETERS

Nutrients

- Total Phosphorus
- Silica
- Nitrogen
- Chlorophyll a

Sensor Data

Contaminants

- Mercury
- PCBs
- PBDEs
- DDT
- Toxaphene
- Chlordane
- Dieldran
- Mirex

River Discharge

Aquatic Life

DATA SOURCE

- EPA ■
- GSFMP ■
- IADN ■
- LEC ■
- USGS ■

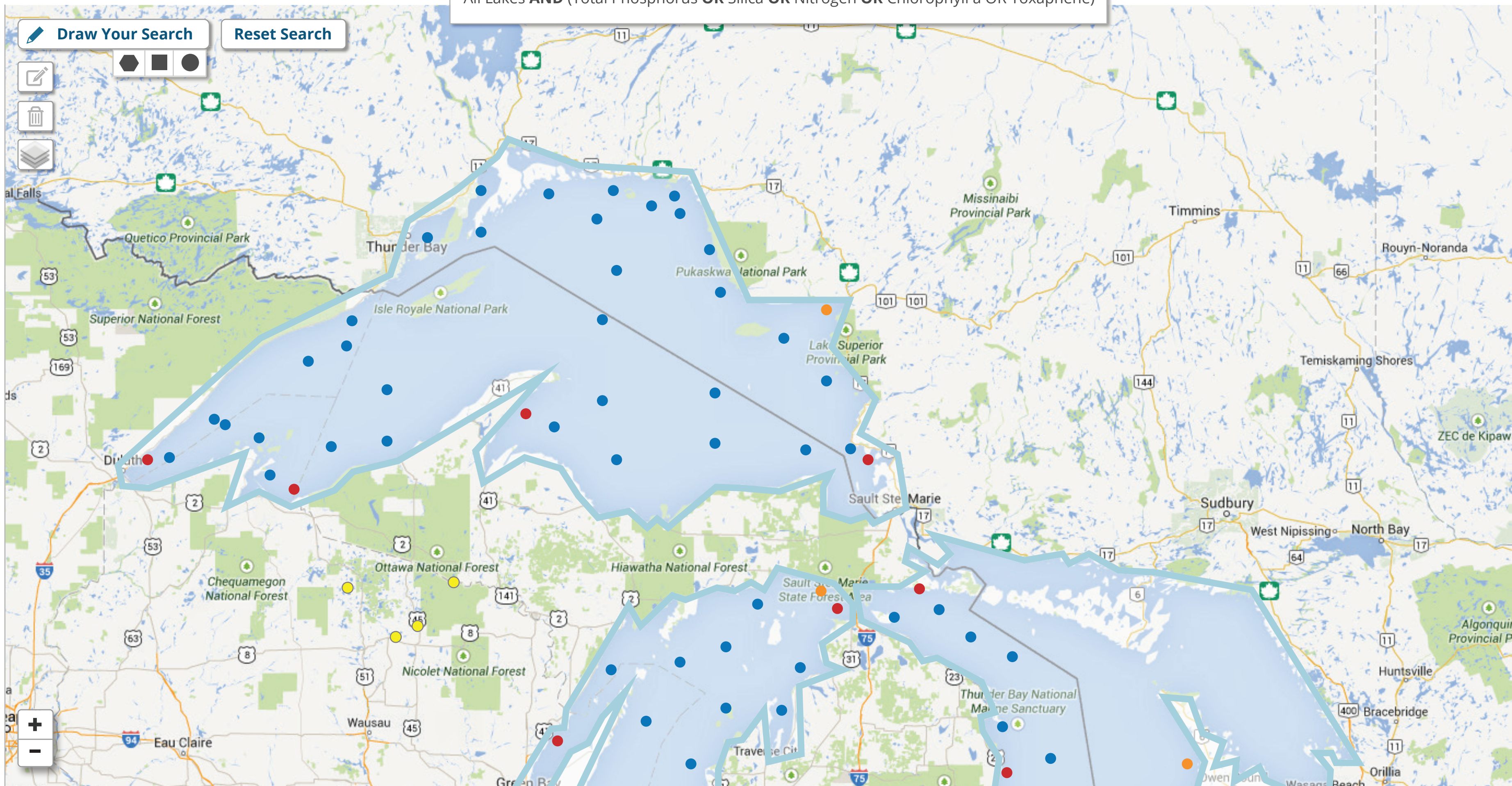
DATE RANGE

Begin Date

April 1995

Begin Date

June 2010



Results: Run Search to view results



Your Selections

[All Lakes](#)
[Total Phosphorus](#)
[Silica](#)
[Nitrogen](#)
[Chlorophyll a](#)
[River Discharge](#)
[Show Boolean](#)
[Run Search](#)

LOCATIONS

PARAMETERS

Nutrients

- Total Phosphorus
- Silica
- Nitrogen
- Chlorophyll a

Sensor Data

Contaminants

- Mercury
- PCBs
- PBDEs
- DDT
- Toxaphene
- Chlordane
- Dieldran
- Mirex

River Discharge

Aquatic Life

DATA SOURCE

- EPA ■
- GSFMP ■
- IADN ■
- LEC ■
- USGS ■

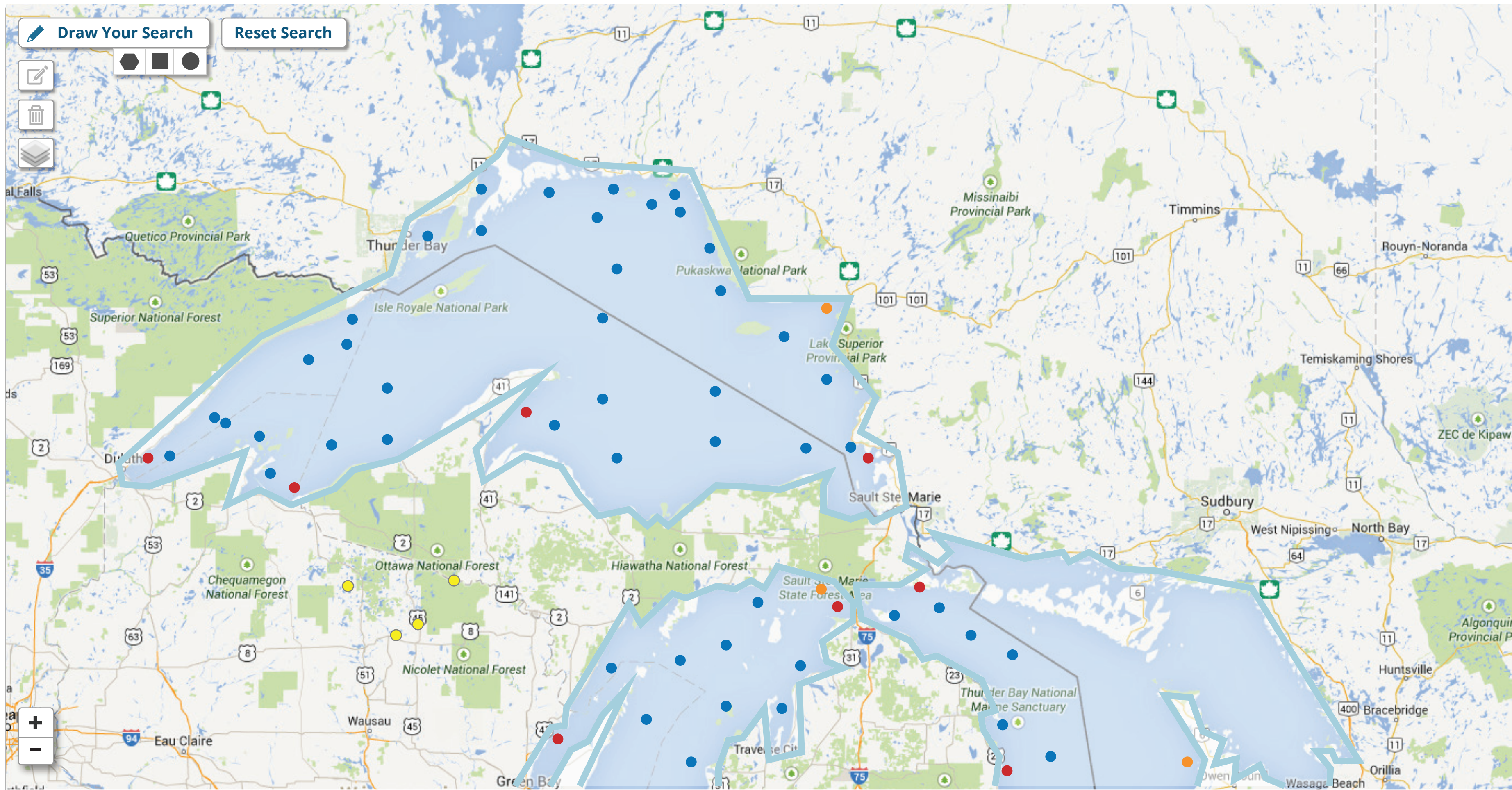
DATE RANGE

Begin Date

April 1995

Begin Date

June 2010



Results:

Search 1

Showing 75 Sensors for All Lakes AND (Total Phosphorus OR Silica OR Nitrogen OR Chlorophyll a OR River Discharge)

[Download JSON](#)
[Download CSV](#)
[Download Permalink](#)
[Save as PDF](#)

LAKE SUPERIOR

Group by:

Parameter

Total Phosphorus

35 Sites

Site

